


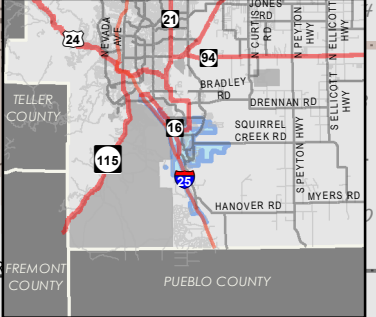
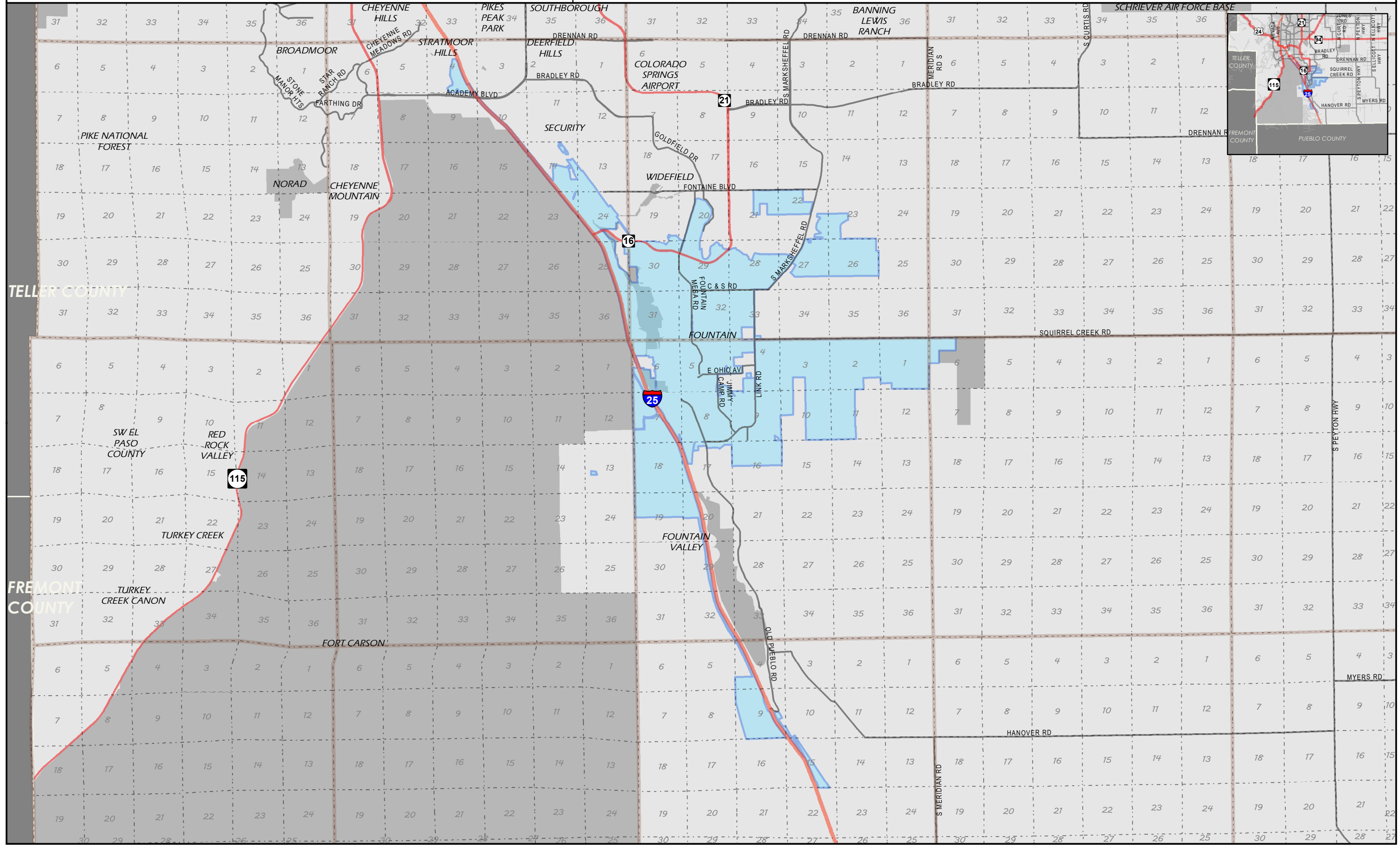
FOUNTAIN

 Tax Boundary

1 inch = 8,985.24 feet

11/01/2018 EPC Assessor's Office
NAD_1983_StatePlane_Colorado_Central_FIPS_0502_Feet
Projection: Lambert_Conformal_Conic

COPYRIGHT 2018 by the Board of County Commissioners, El Paso County, Colorado. All rights reserved. No part of this document or data contained hereon may be reproduced, used to prepare derivative products, or distributed without the specific written approval of the Board of County Commissioners, El Paso County, Colorado. This document was prepared from the best data available at the time of plotting and is for internal use only. El Paso County, Colorado, makes no claim as to the completeness or accuracy of the data contained hereon.



TELLER COUNTY

FREMONT COUNTY

SW EL PASO COUNTY

RED ROCK VALLEY

TURKEY CREEK

TURKEY CREEK CANON

FORT CARSON

S MERIDIAN RD

MYERS RD

SQUIRREL CREEK RD

FOUNTAIN

FOUNTAIN VALLEY

SECURITY

WIDEFIELD

COLORADO SPRINGS AIRPORT

SOUTHBOROUGH

PIKES PEAK PARK

CHEYENNE HILLS

CHEYENNE MOUNTAIN

NORAD

PIKE NATIONAL FOREST

BANNING LEWIS RANCH

SCHRIEVER AIR FORCE BASE