


BRADLEY HEIGHTS MD #2

 Tax Boundary

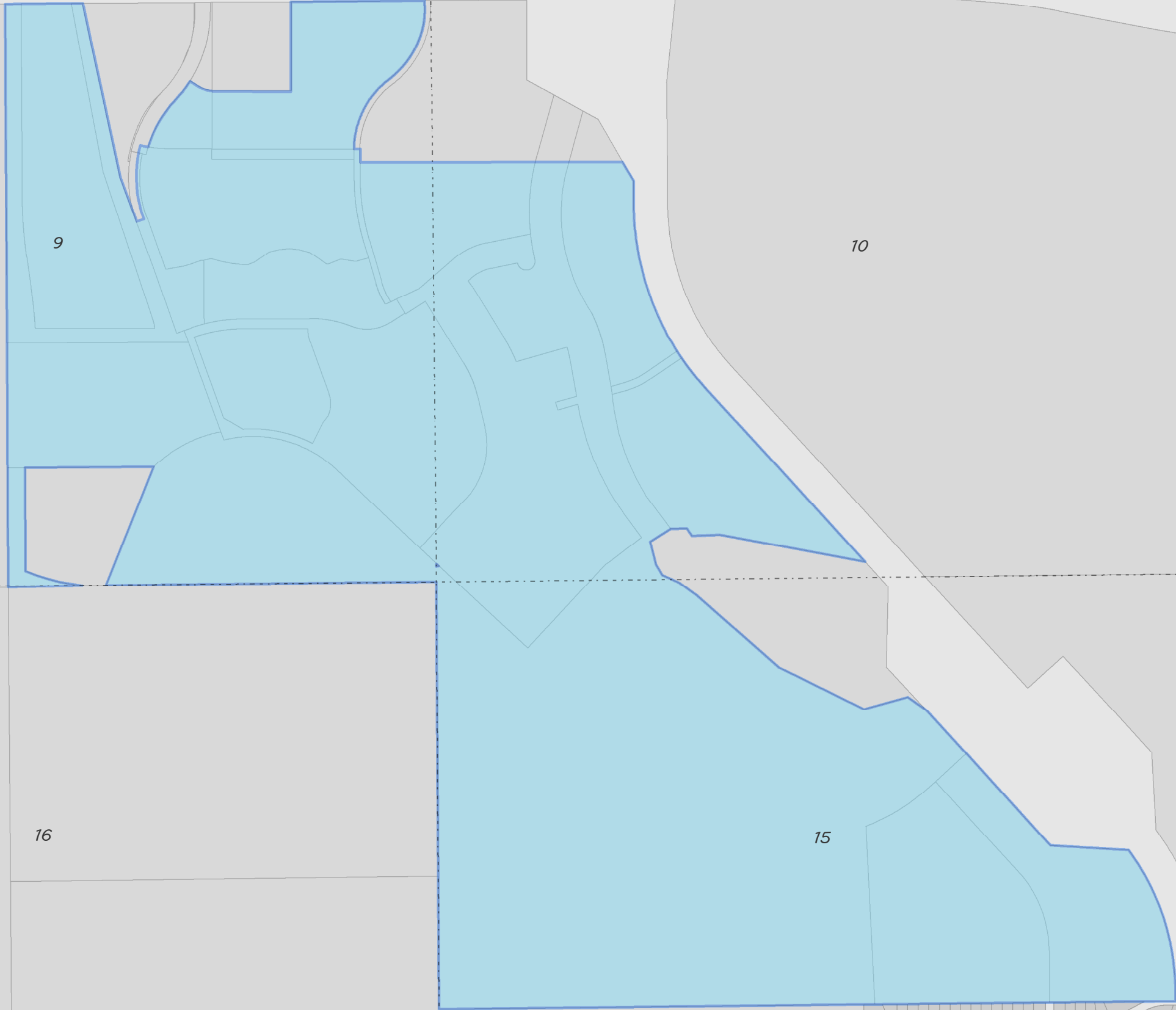
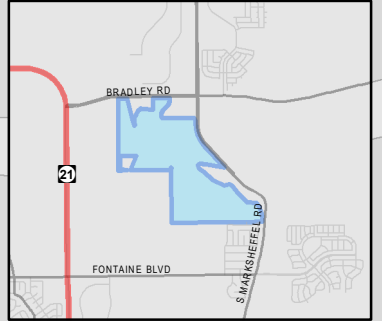

1 inch = 725.68 feet

08/27/2018 EPC Assessor's Office
NAD_1983_StatePlane_Colorado_Central_FIPS_0502_Feet
Projection: Lambert_Conformal_Conic

COPYRIGHT 2018 by the Board of County Commissioners, El Paso County, Colorado. All rights reserved. No part of this document or data contained hereon may be reproduced, used to prepare derivative products, or distributed without the specific written approval of the Board of County Commissioners, El Paso County, Colorado. This document was prepared from the best data available at the time of plotting and is for internal use only. El Paso County, Colorado, makes no claim as to the completeness or accuracy of the data contained hereon.

COLORADO CENTRE
FOREIGN TRADE ZONE &
BUSINESS PARK SUB

COLORADO
CENTRE
RESIDENTIAL SUB



PEACEFUL RIDGE DR
PEACEFUL RIDGE AT
FOUNTAIN VALLEY SUB
PASSAGE WAY
BLACK POWDER TRL

BUFFALO
CROSSING SUB

SILVER STAR DR
WALKING WAY
WILD TURKEY DR
WOOD BENT TRL
JOURNEY DR